




**Legend**


**Fire history 2000\_2010 All Agencies**


**FIRE CAUSE**


-  Human
-  Natural

— Main Roads

 Communities

 Jefferson County CWPP

 LAKE



1:62,500

This map was created for the Jefferson County Community Wildfire Protection Plan. The information on this map was derived from digital databases on COIC's G.I.S. The Oregon Department of Forestry, U.S. Forest Service, Bureau of Land Management, Jefferson County Fire District #1, Crooked River Ranch Fire & Rescue, Three Rivers Volunteer Fire District, and the Confederated Tribes Indian Reservation have contributed data to this map. COIC cannot accept any responsibility for errors, omissions, or potential inaccuracies in the digital data or this product. March 2011.

Jefferson County  
Fire Occurrence  
Crooked River Ranch Region

DESCHUTES

MAP 7D